



Geography Flight Path - Progression Map

EYFS


People, Culture & Communities








- Describe their immediate environment using knowledge from observation, discussion, stories, non-fiction texts, and maps;
- Know some similarities and differences between different religious and cultural communities in this country, drawing on their experiences and what has been read in class;
- Explain some similarities and differences between life in this country and life in other countries, drawing on knowledge from stories, non-fiction texts and – when appropriate – maps.








The Natural World

- Explore the natural world around them, making observations and drawing pictures of animals and plants;
- Know some similarities and differences between the natural world around them and contrasting environments, drawing on their experiences and what has been read in class;
- Understand some important processes and changes in the natural world around them, including the seasons and changing states of matter.


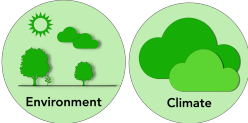
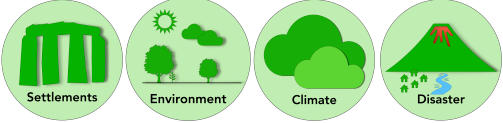
	Geography 1	Geography 2	Geography 3	
Year 1	The Great Outdoors BQ: Where did that come from? 	Our World - The Great Outdoors? BQ: Where do I live? 	Amazing Animals BQ: What does our world look like? 	
Vocabulary *etymological significance	Geography Features Physical features Human features	Environment *Vegetation Seasons	Country City Capital City Coast Cliff Ocean Factory Port Harbour	Map Globe Continent Ice Desert *Island

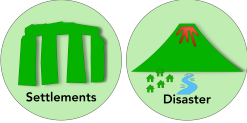
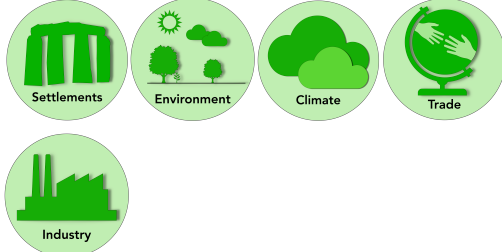
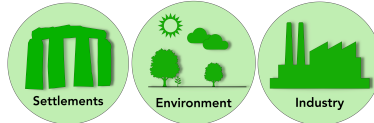



Year 2	Treasure Island BQ: Where in the world is it hot or not?	From A to B BQ: How can we get from A to B?	Home Sweet Home BQ: How is my home town different to somewhere else?
	 	 	  
Vocabulary *etymological significance	County Continent Ocean Equator Globe	Compass North / South Poles Location Season Climate	Compass Aerial Human features Physical features Landmark
		Symbol Key Route	Human features Physical features Equator Tropical

	Geography 1	Geography 2	Geography 3
Year 3	Food from Afar BQ: Where does our food come from?	Rivers - from source to sea BQ: What are rivers and how are they used?	Living Together BQ: What are the physical and human features that make up our time?
	  	 	 
Vocabulary *etymological significance	Import Export Distribution Produce Consume	Waste Pollution Sustainability Trade Carbon Footprint	Water cycle Source Evaporation Condensation
		River mouth Land use Precipitation	Human features Physical features Grid reference Location



<p>Year 4</p>	<p>Different Places, Similar Lives BQ: How am I linked with other people and environments in other places?</p> <div data-bbox="450 309 819 432">  </div>	<p>Island Life BQ: Which Biome is best?</p> <div data-bbox="1003 309 1249 432">  </div>	<p>Rainforests BQ: How does the Amazon support life on Earth?</p> <div data-bbox="1556 309 2056 432">  </div>			
<p>Vocabulary *etymological significance</p>	<p>Environment Climate Feature</p>	<p>Population Infrastructure</p>	<p>Temperature Deciduous Biome *Equator</p>	<p>Climate Vegetation</p>	<p>Deforestation Emergent layer Canopy Understory layer Forest floor</p>	<p>Global warming Greenhouse gases Indigenous</p>

	<p>Geography1</p>	<p>Geography2</p>	<p>Geography 3</p>			
<p>Year 5</p>	<p>Unpredictable Earth BQ: How are physical geographical features similar / different in places where people live?</p> <div data-bbox="450 959 696 1082">  </div>	<p>Going Global BQ: To what extent do the sources of energy we use depend on where in the world we live?</p> <div data-bbox="1003 919 1503 1171">  </div>	<p>Staying Local BQ: Which human and physical features make the UK?</p> <div data-bbox="1556 959 1928 1082">  </div>			
<p>Vocabulary *etymological significance</p>	<p>Migration Settlement Avalanche Tectonic plates</p>	<p>Mantle Agriculture Landslide</p>	<p>Land use Rural Urban Natural resources Energy</p>	<p>Fossil fuels Renewable energy Non-renewable energy Export/import?</p>	<p>Physical features Human features Capital city County</p>	<p>Grid reference Compass Map Atlas</p>



<p>Year 6</p>	<p>Population BQ: Why does population change?</p>  <p>Settlements Environment Climate Trade Disaster</p>	<p>Our World BQ: How is the world a home for everybody?</p>  <p>Settlements Climate</p>	
<p>Vocabulary *etymological significance</p>	<p>Population distribution Migrant Refugee Consumption Population density</p>	<p>Latitude Longitude *Hemisphere *Equator</p>	<p>Time zones Greenwich Meridian</p>

